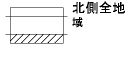
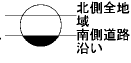
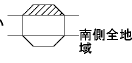
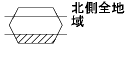
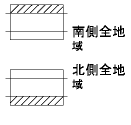
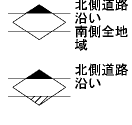
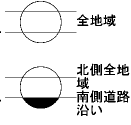
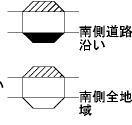
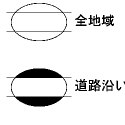
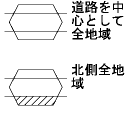


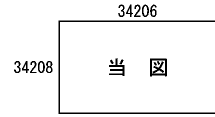
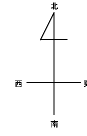
30
34209

ビル街地区 高度商業地区 繁華街地区 普通商業・併用住宅地区 中小工場地区 大工場地区 普通住宅地区



記号	借地権割合
A	90%
B	80%
C	70%
D	60%

記号	借地権割合
E	50%
F	40%
G	30%



34206

34208

当 図

松島町
(塩釜署)

30
34209

宇西ノ浜 19

